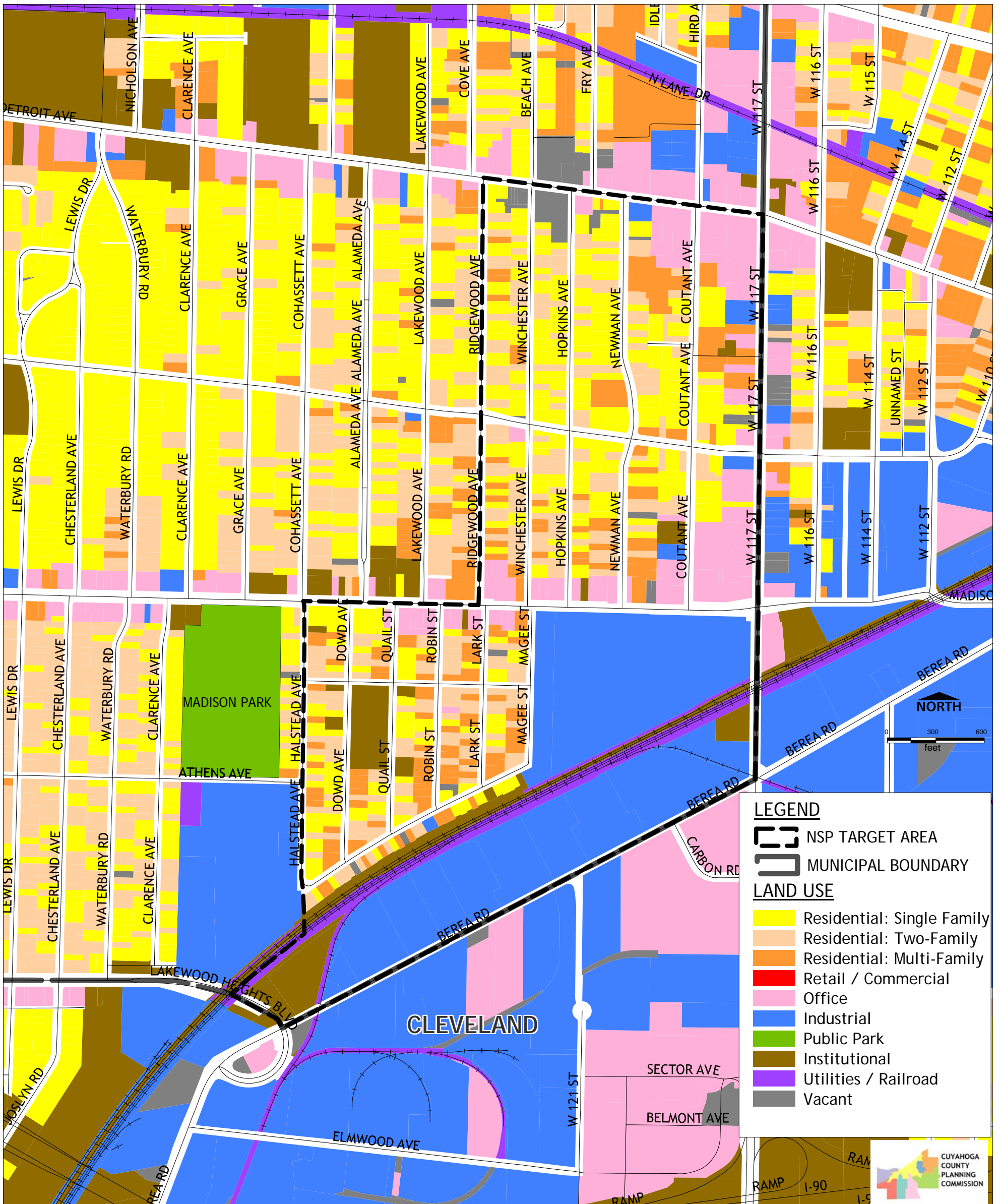
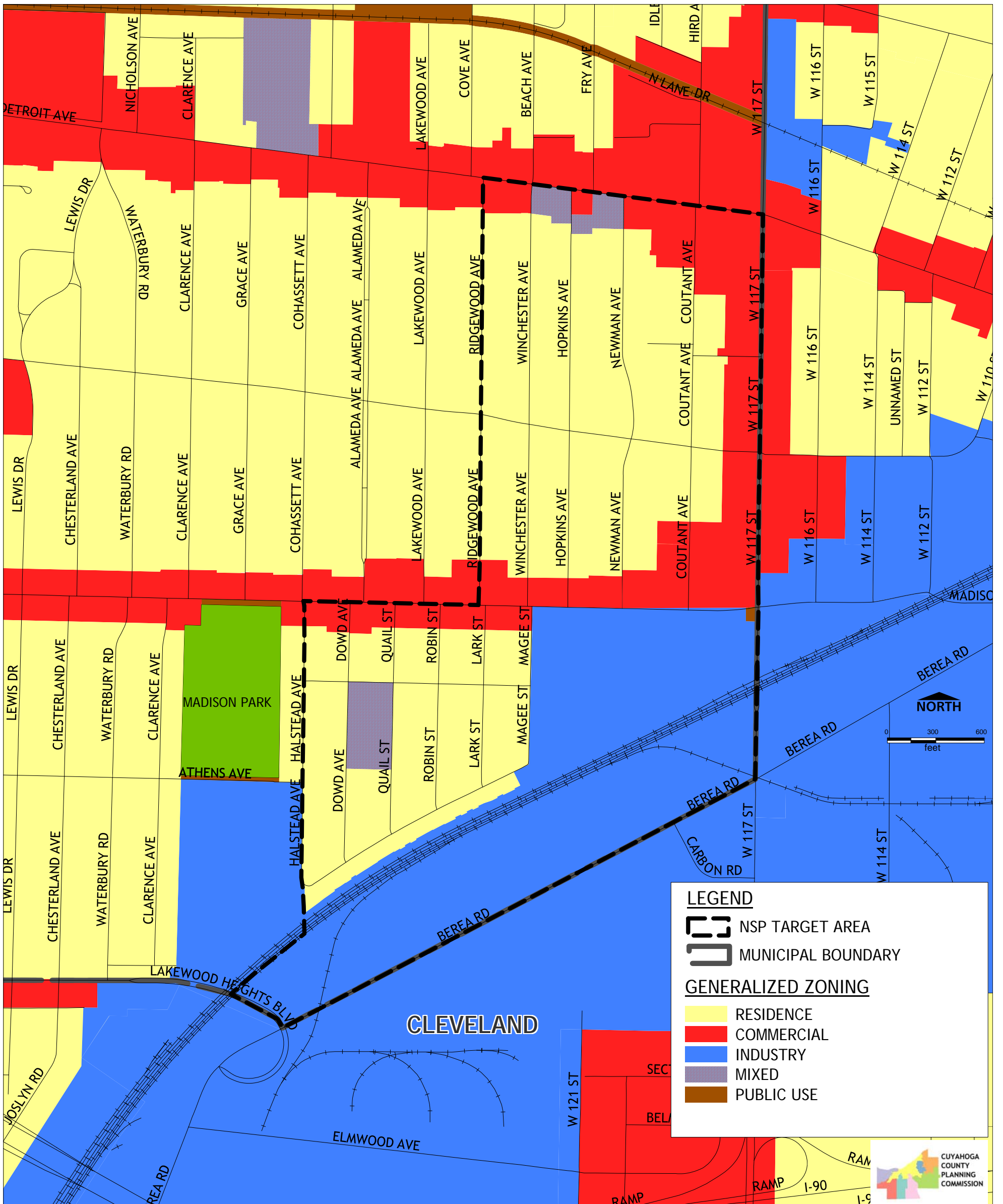




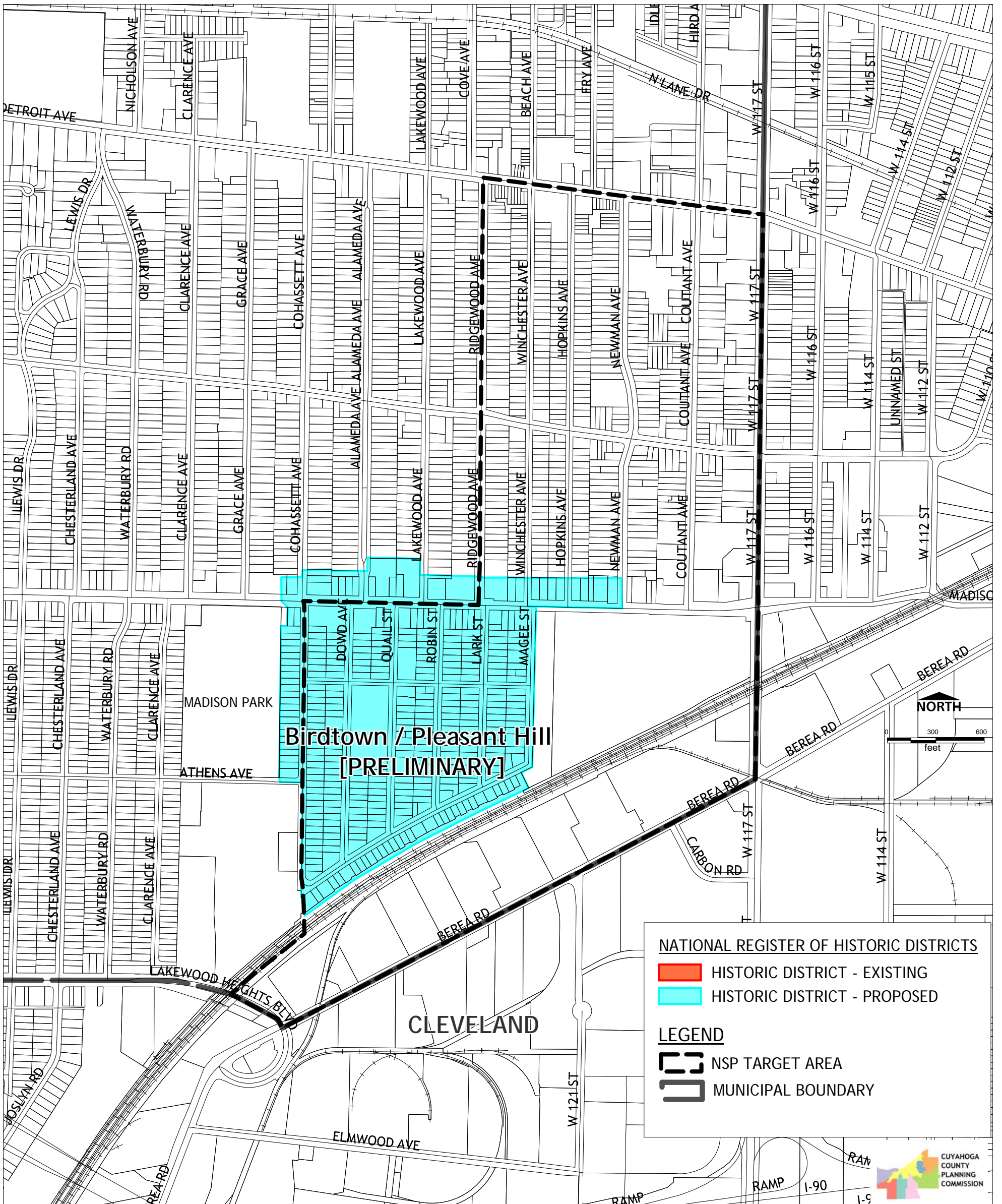
Sources:
Land Use and Zoning: Cuyahoga County Auditor, Appraisal Department, 2009.
Aerial Photo: National Agricultural Imagery Program, 2009
Historic Places: National Park Service, Cuyahoga County Planning Commission.



Sources:
 Land Use and Zoning: Cuyahoga County Auditor, Appraisal Department, 2009.
 Aerial Photo: National Agricultural Imagery Program, 2009
 Historic Places: National Park Service, Cuyahoga County Planning Commission.



Sources:
 Land Use and Zoning: Cuyahoga County Auditor, Appraisal Department, 2009.
 Aerial Photo: National Agricultural Imagery Program, 2009
 Historic Places: National Park Service, Cuyahoga County Planning Commission.



Sources:
 Land Use and Zoning: Cuyahoga County Auditor, Appraisal Department, 2009.
 Aerial Photo: National Agricultural Imagery Program, 2009
 Historic Places: National Park Service, Cuyahoga County Planning Commission.